

Policy Committee 20th July 2020: Household Waste
 Appendix 1
 Early Adopter Areas

Areas

We have identified 5 areas for the early adopters phase that will cover all types of properties within Reading, including properties where collections are known to be challenging including student accommodation, houses of multiple occupation and low level flats and 1 area that is mainly households that should present fewer issues as a comparator as outlined below:

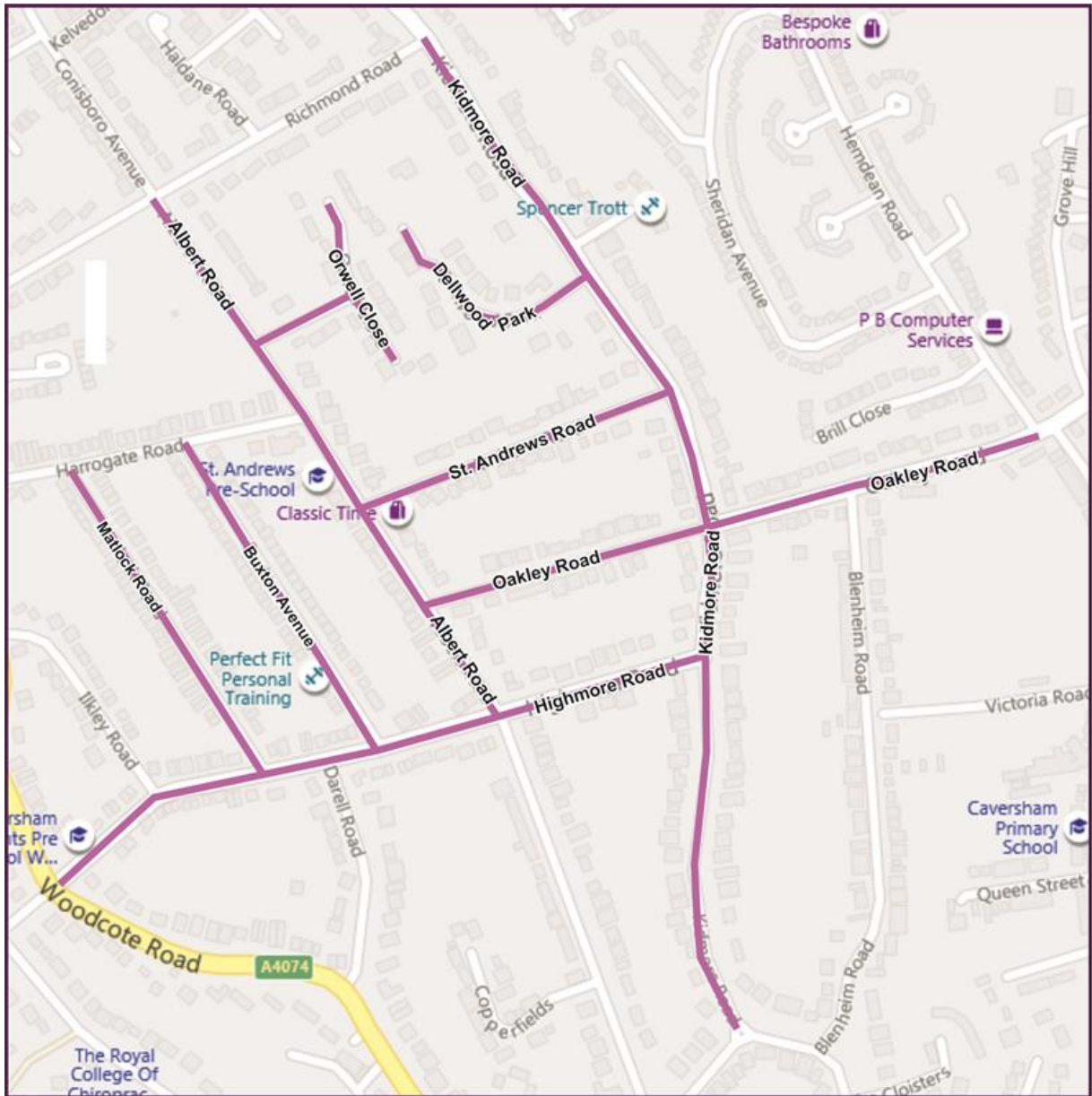
Area 1 - Thames Ward - Comparator Area

Road Name	HMOS?	Any low level flats?	High Level Flats? (Not to be included in trial)
Highmoor Road	0		
Matlock Road	0		
Buxton Avenue	0		
Chelford Way	0		
Orwell Close	0		
St Andrews Road	0		
Dellwood Park	0	11-19 Dellwood Park	
Kidmore Road (Richmond to The Mount	0		
Albert Road (Richmond to Highmoor)	0		
Oakley Road	0		
Blenheim Road	0		
Charlotte Close	0	Glendale House	

Ward – Thames

Approximate Household Count – 580

Collection Day - Thursday



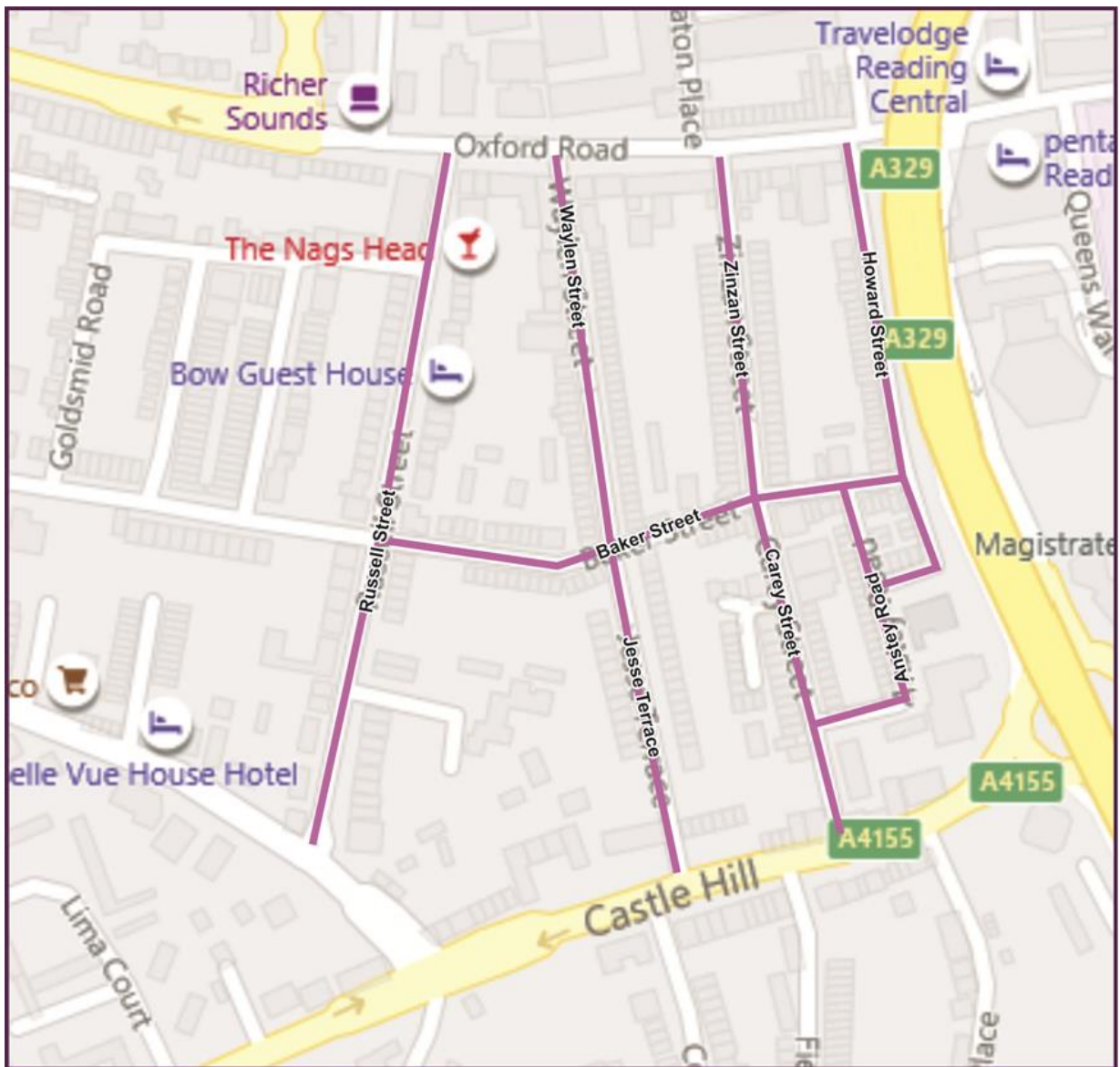
Area 2 - Abbey Ward

Road Name	HMOS?	Any low level flats?	High Level Flats? (Not to be included in trial)
Baker Street (up to Russell Street)	6	Talbot house	
Howard Street	5		
Zinzan Street	5		
Carey Street	3		
Waylen Street	14		
Jesse Terrace	2	Collect Heritage Court from there (240 and 360's)	
Russell Street	4	Chancery Mews (15 flats) (240s), Epping Close - (5x1100), Seafield Court, Jessica House	
Body Road	1		
Anstey Road	3	Communal General Waste - collected weekly	
Marshall Close		Currently collected weekly	

Ward – Abbey

Approximate Household Count –800

Collection Day - Tuesday



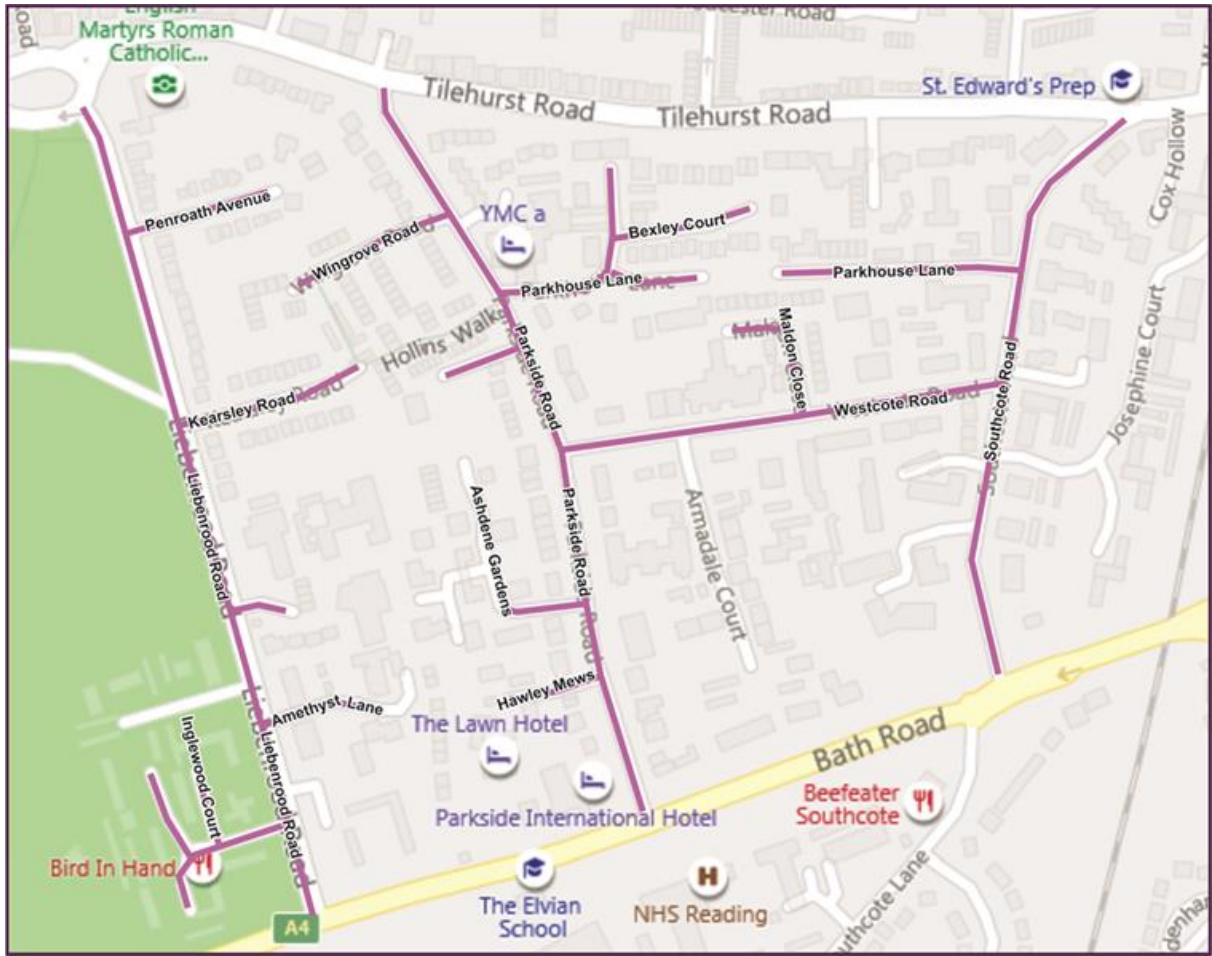
Area 3 - Minster and Southcote Wards

Road Name	HMOS?	Any low level flats?	High Level Flats? (Not to be included in trial)
Ashdene Gardens	0		Blocks collected weekly - don't include them
Hawley Mews	0		
Wingrove Road	0	1 Block - 10 flats with 1100's	
Parkside Road	4	Victoria Mews	
Westcote Road	0	Pineridge Gardens, Dunleary/Wisdom Court	
Maldon Close	0		
Bexley Court	0	2 Blocks - 240's	
Southcote Road	0	Johannes court, Beacon court	
Parkhouse Lane	0		
Inglewood Court	0		
Hollins Walk	0		
Liebenrood Road	1	Communal 240s at 1-30	
Amethyst Lane	0		Tamar, Arun, Medway
Jenkins Close	0		
Kearsley Road	0		
Penroath Avenue	0		
Shireshead close	0		

Ward – Minster

Approximate Household Count – 545

Collection Day - Wednesday



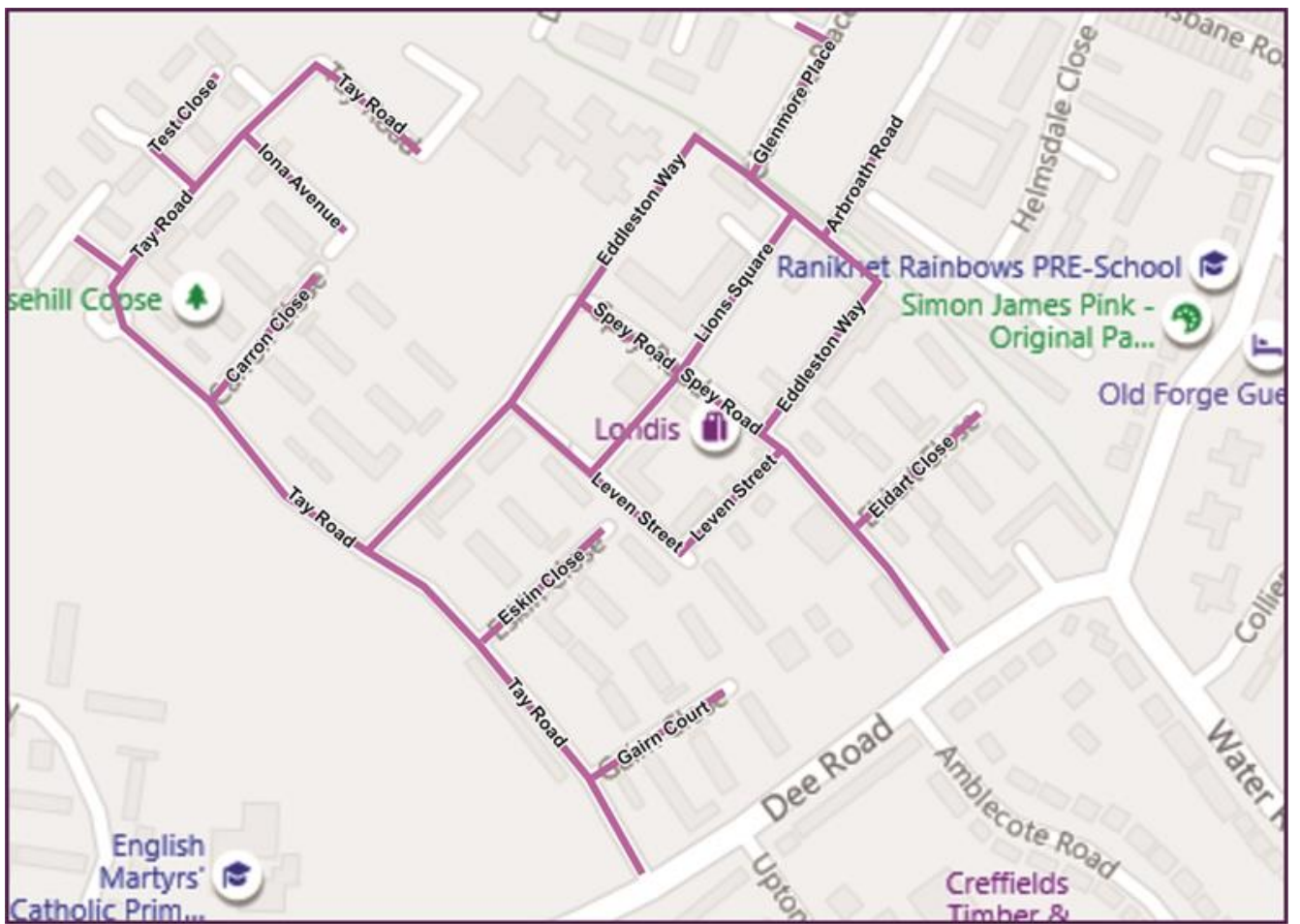
Area 4 - Norcot Ward

Road Name	HMOS?	Any low level flats?	High Level Flats? (Not to be included in trial)
Gairn Close	0		
Eskin Close	0		
Tay Road	0		Osprey House, 1 Tay Road
Carron Close	0		
Test Close	0		
Iona Avenue	0		
Leven Street	0		
Eddleston Way	0		Stronsay House, Frazer House
Rannoch Street	0		
Eldart Close	0		
Spey Road	0	Montague house (1100's)	Tobermary House, Montague House, Oak Tree House
Arbroath Road	0		
Glenmore Place	0		
Stour Close	0		

Ward – Norcot

Approximate Household Count – 520

Collection Day - Tuesday



Area 5 - Redlands Ward

Road Name	HMOS?	Any low level flats?	High Level Flats? (Not to be included in trial)
Donnington Road	29		
Blenheim Road	39		
De Beauvoir Road	32		Granby Court, Vanbrugh Court
Carnarvon Road	8		
Junction Road	5		
Alexandra Road (London Road to Erleigh Road)	1		Appleton Court
Erleigh Road (Alexandra to Farringdon/Junction)	14		
Farringdon Court		6x240's	Properties 7-35 collected weekly

Ward – Redlands

Approximate Household Count –560

Collection Day - Wednesday

