


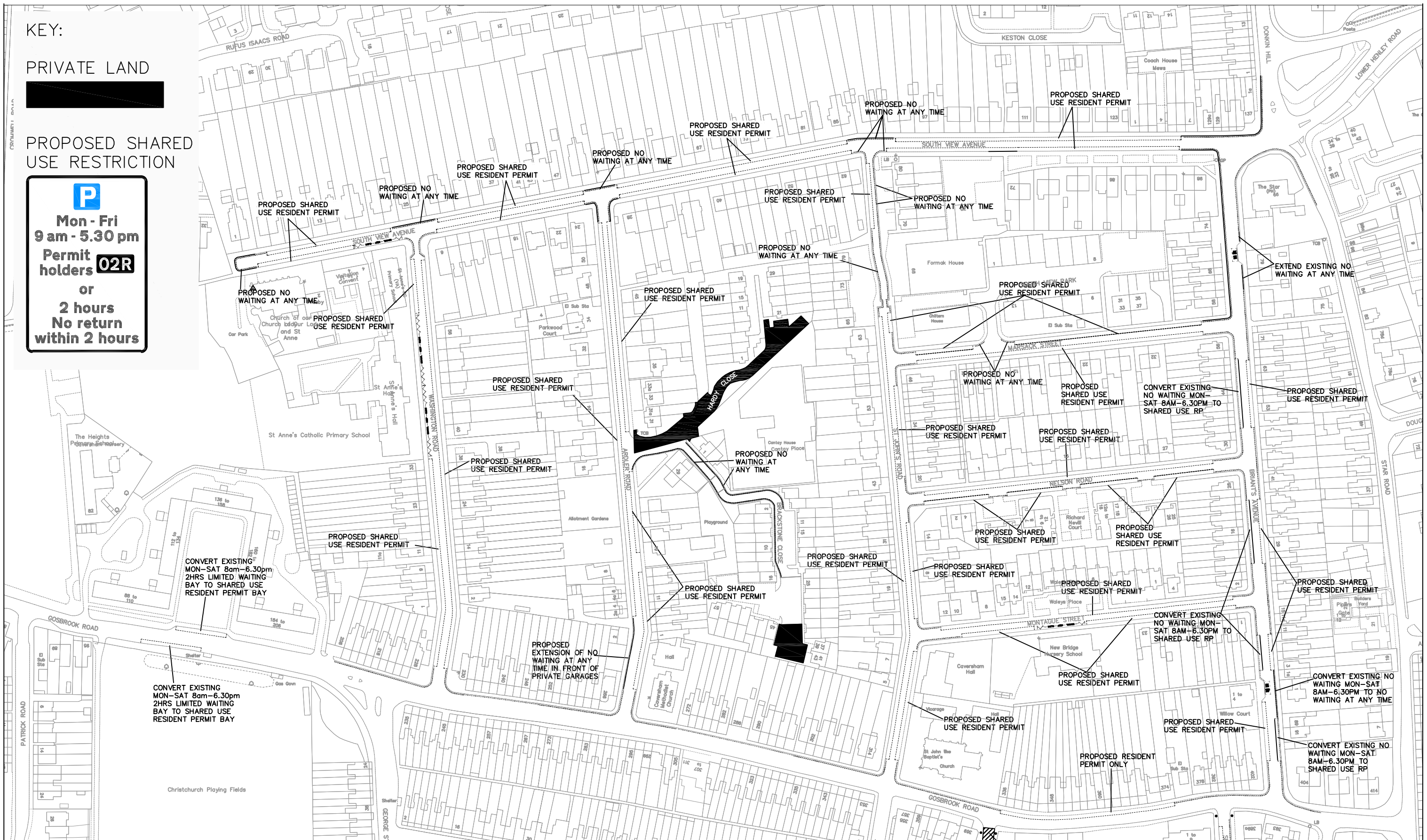
KEY:

PRIVATE LAND

PROPOSED SHARED USE RESTRICTION



Mon - Fri
9 am - 5.30 pm
Permit holders O2R
 or
2 hours
No return
within 2 hours



Crown copyright and database rights 2013 Ordnance Survey 100019672



Reading
 Borough Council
 Working better with you

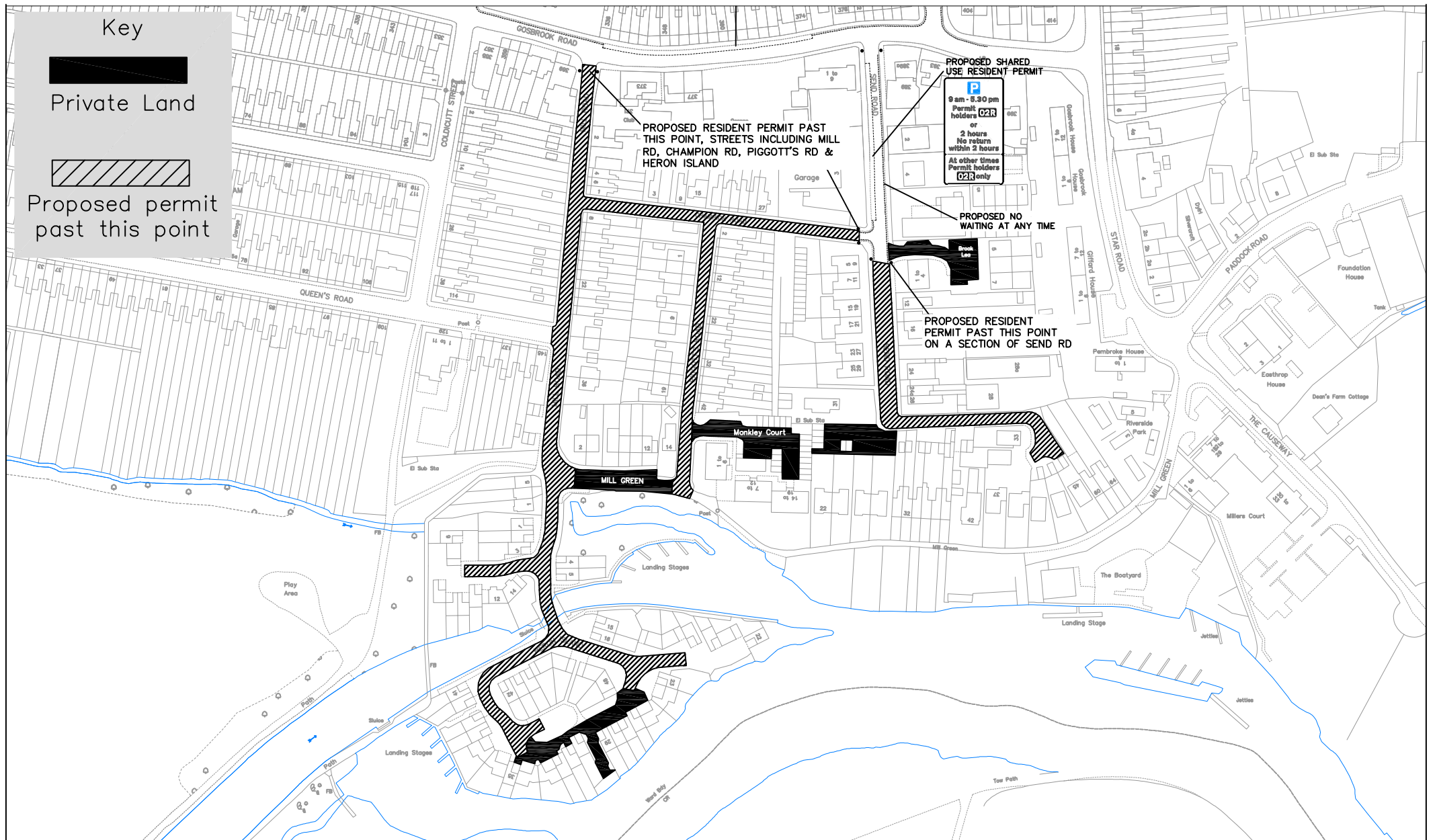
Transport & Streetcare
 Civic Offices
 Reading
 RG1 2LU

project
 RESIDENT PERMIT SCHEME
 drawing
 PROPOSED RP - CAVERSHAM MAIN

CAD Drawing Location:

scale	drawn JC	checked JP
NTS	approved	
	date NOV 2018	

drawing no.
 NM/RP/LC/CA1_R2



Crown copyright and database rights 2013 Ordnance Survey 100019672



Reading
Borough Council
Working better with you

Transport & Streetcare
Civic Offices
Reading
RG1 2LU

project	RESIDENT PERMIT SCHEME
drawing	PROPOSED RP - SEND ROAD AREA

CAD Drawing Location:		
scale	drawn JC	checked JP
NTS	approved	
	date JUL 2018	
drawing no.		