



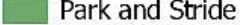


Appendix B - Traffic Management Plan

School Street
Park Lane Primary (Junior School)
1:5700 (A4)

-  School
-  Barrier
-  Walking Route
-  Road Closure
-  Park and Stride
-  Park and Stride (subject to consultation)

Parking
Distance to school
P-Parking DB-Disabled Bay

- 1 - Armour Road (670m) (Unmarked)
 - 2 - Recreation Road (560m) (P-80, DP-6)
 - 3 - Dunstall Close (340m) (P-47, DP-3)
 - 4 - Walnut Way (275m) (P-70, DB-Unknown)
 - 5 - St Joseph's Roman Catholic Church (320m) (P-43, DB-4)
 - 6 - The Gate Community Church (830m) (P-26)
- Approximate numbers where information isn't available online

