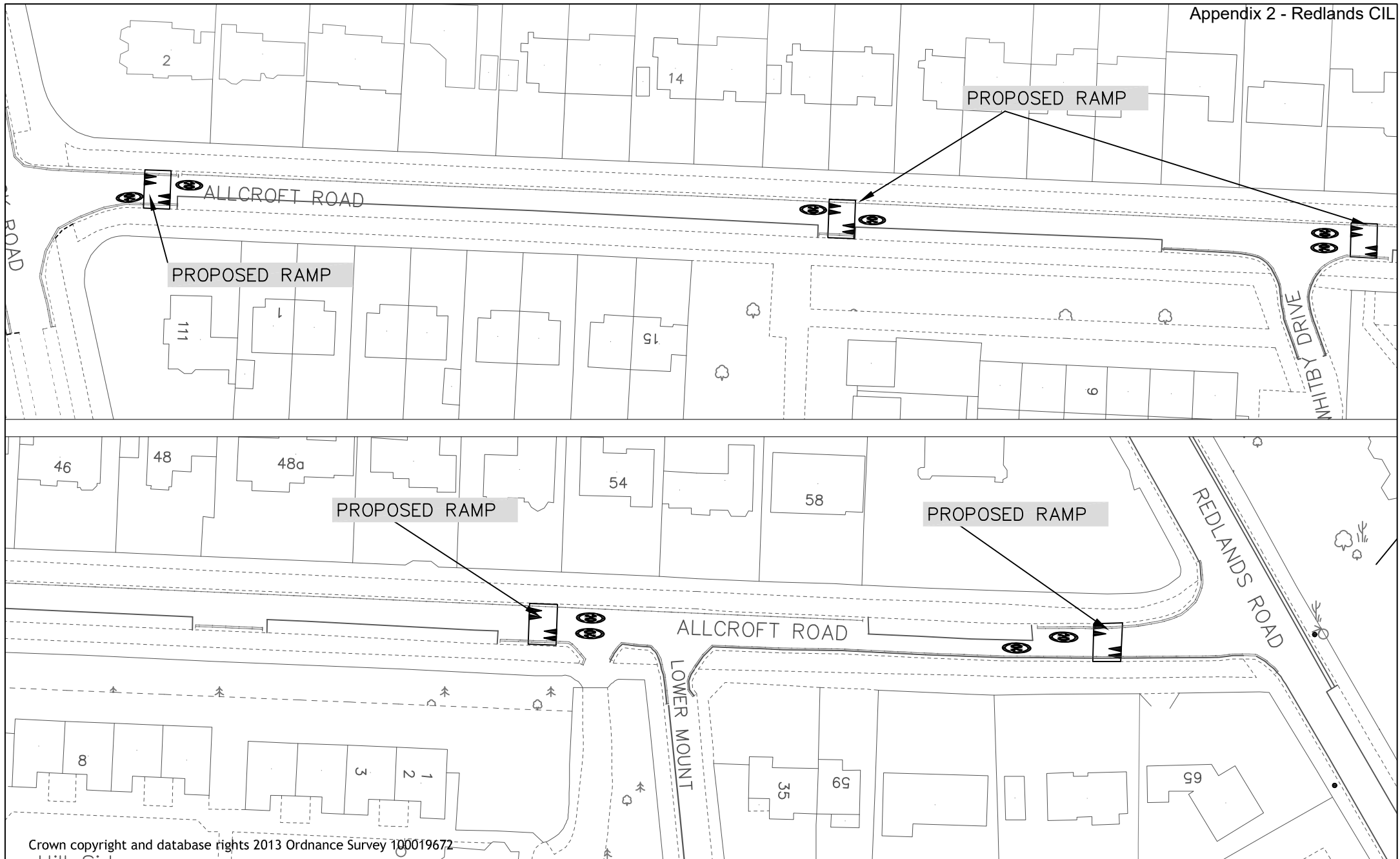


(c) Ordnance Survey

Appendix 1: Redlands CIL - Overview Map
 Scale: 1:6000

Printed on: 2020-10-30 11:54:15





Crown copyright and database rights 2013 Ordnance Survey 100019672



Reading
Borough Council
Working better with you


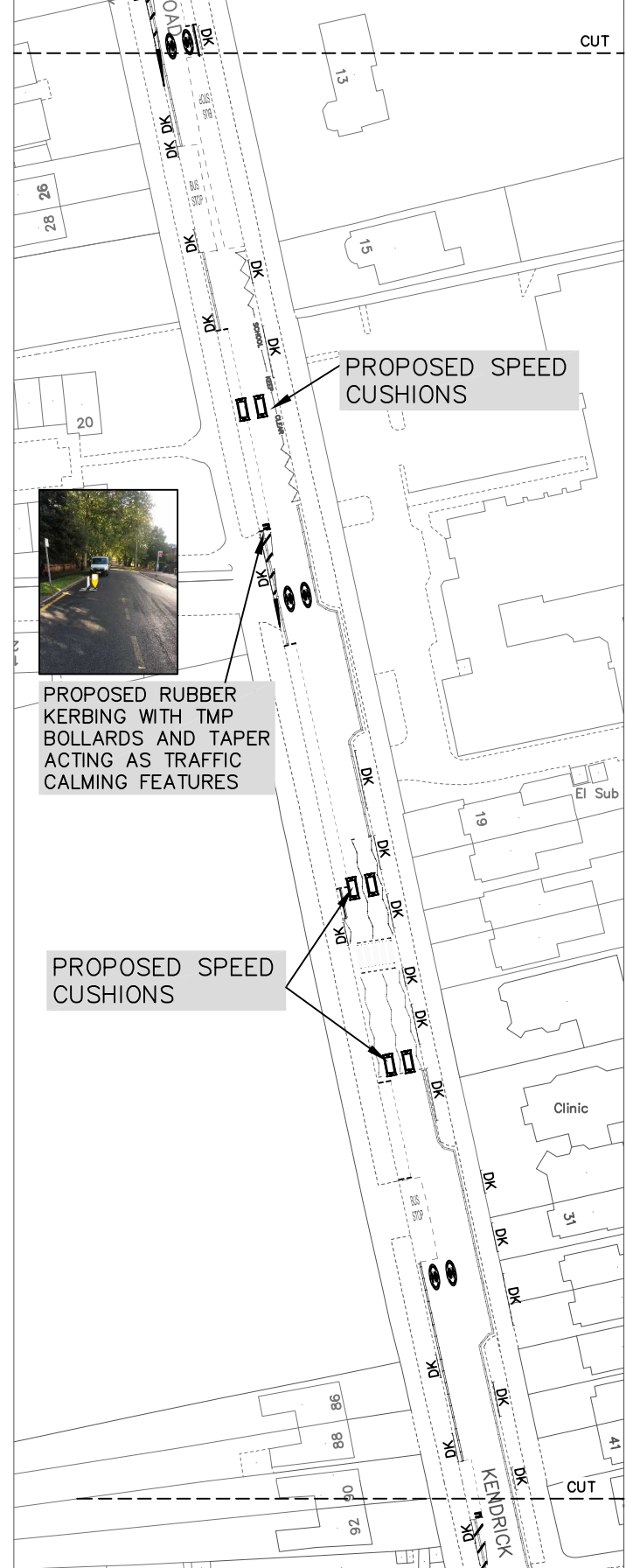
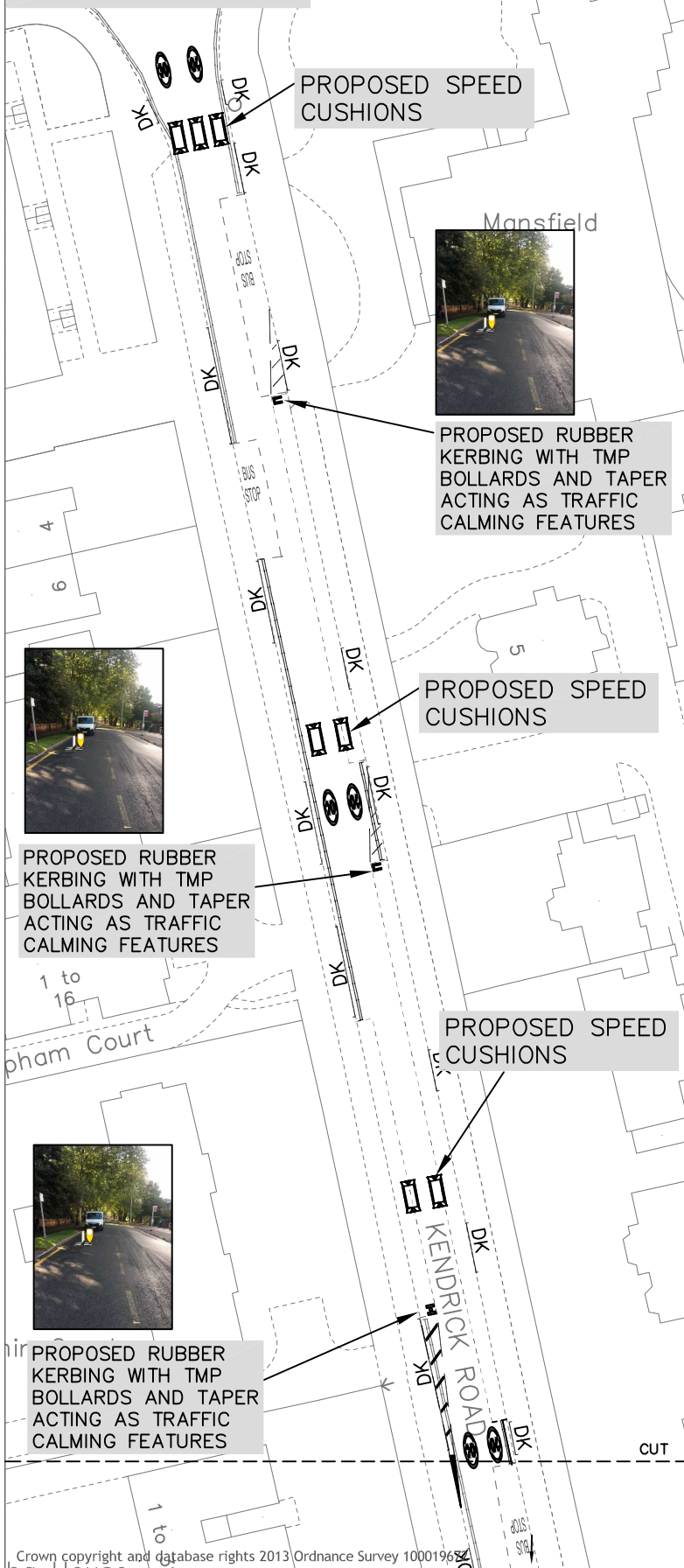
Transport
Civic Offices, Bridge Street
Reading
RG1 2LU

Project 2020 CIL 20MPH Redlands	Scale N.T.S	Drawn JT
	Date Oct 20	Checked JP
Drawing Allcroft Road	Approved JP	
	Drawing No. Allcroft Road	

KEY

DK = Dropped Kerbs


London Road



PROPOSED RUBBER KERBING WITH TMP BOLLARDS AND TAPER ACTING AS TRAFFIC CALMING FEATURES



PROPOSED RUBBER KERBING WITH TMP BOLLARDS AND TAPER ACTING AS TRAFFIC CALMING FEATURES



PROPOSED RUBBER KERBING WITH TMP BOLLARDS AND TAPER ACTING AS TRAFFIC CALMING FEATURES



PROPOSED RUBBER KERBING WITH TMP BOLLARDS AND TAPER ACTING AS TRAFFIC CALMING FEATURES

Crown copyright and database rights 2013 Ordnance Survey 10001962



Transport
Civic Offices, Bridge Street
Reading, RG1 2LU

PROJECT: 2020 CIL 20MPH Redlands

DRAWING: Kendrick Road page 1 of 2

DRAWN: JT

CHECKED: JP

CHECKED: JP

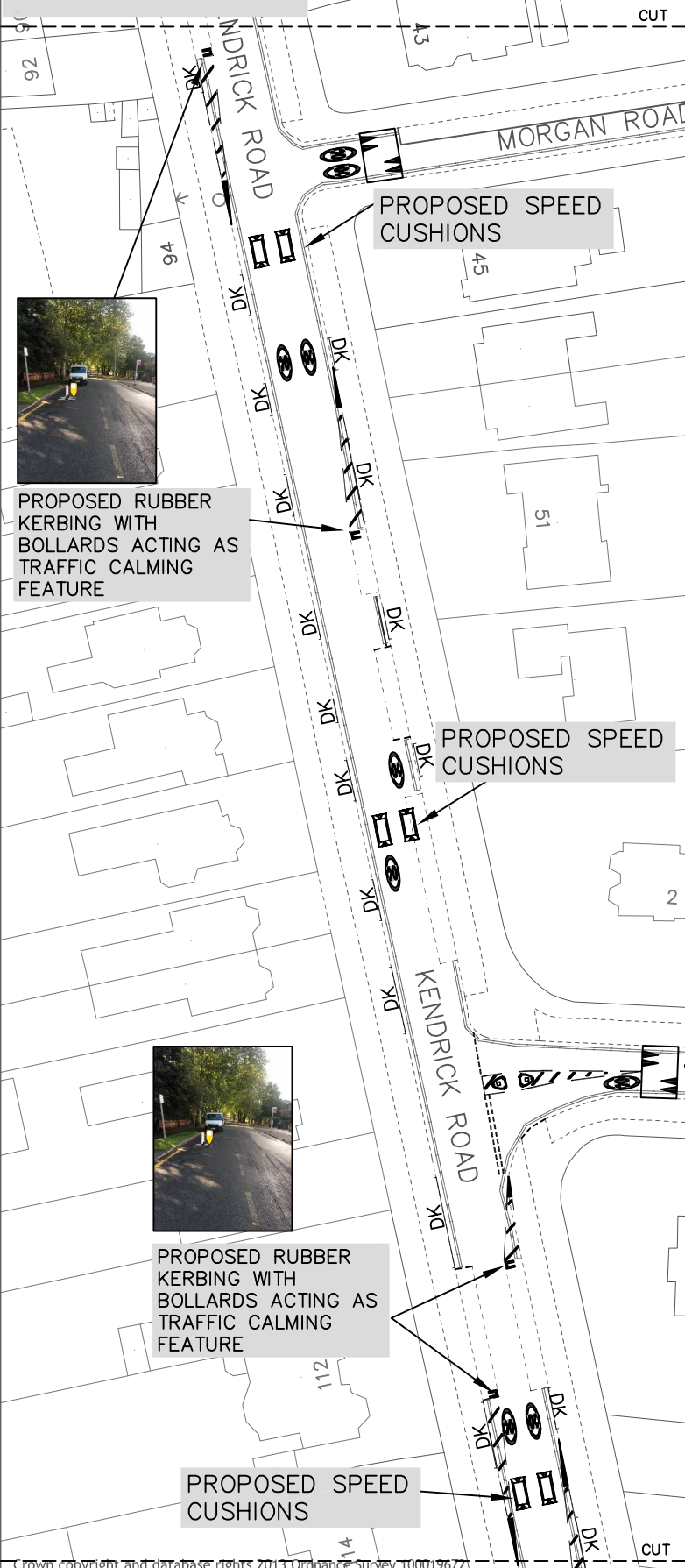
DATE: Sept 2020

SCALE: N.T.S

DRAWING NO: Kendrick Road_R1

KEY

DK = Dropped Kerbs

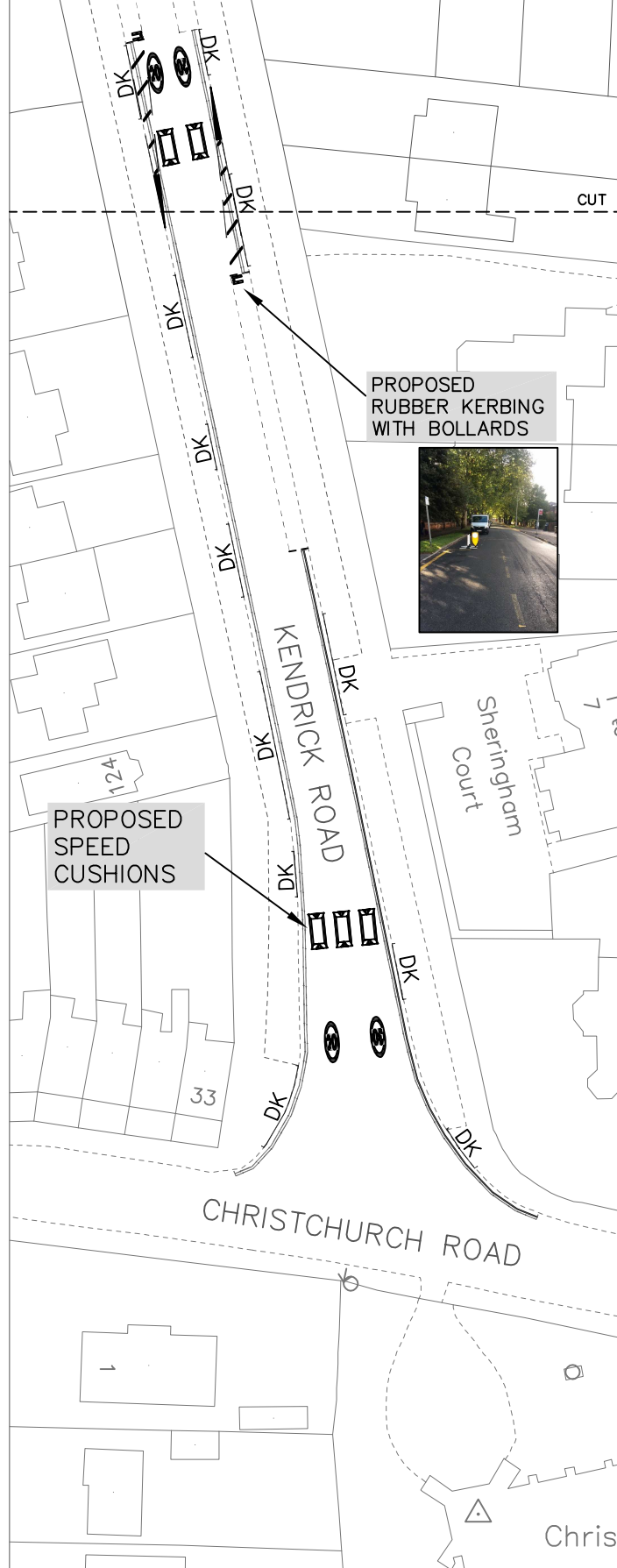


PROPOSED RUBBER KERBING WITH BOLLARDS ACTING AS TRAFFIC CALMING FEATURE




PROPOSED RUBBER KERBING WITH BOLLARDS ACTING AS TRAFFIC CALMING FEATURE

PROPOSED SPEED CUSHIONS



PROPOSED RUBBER KERBING WITH BOLLARDS



PROPOSED SPEED CUSHIONS

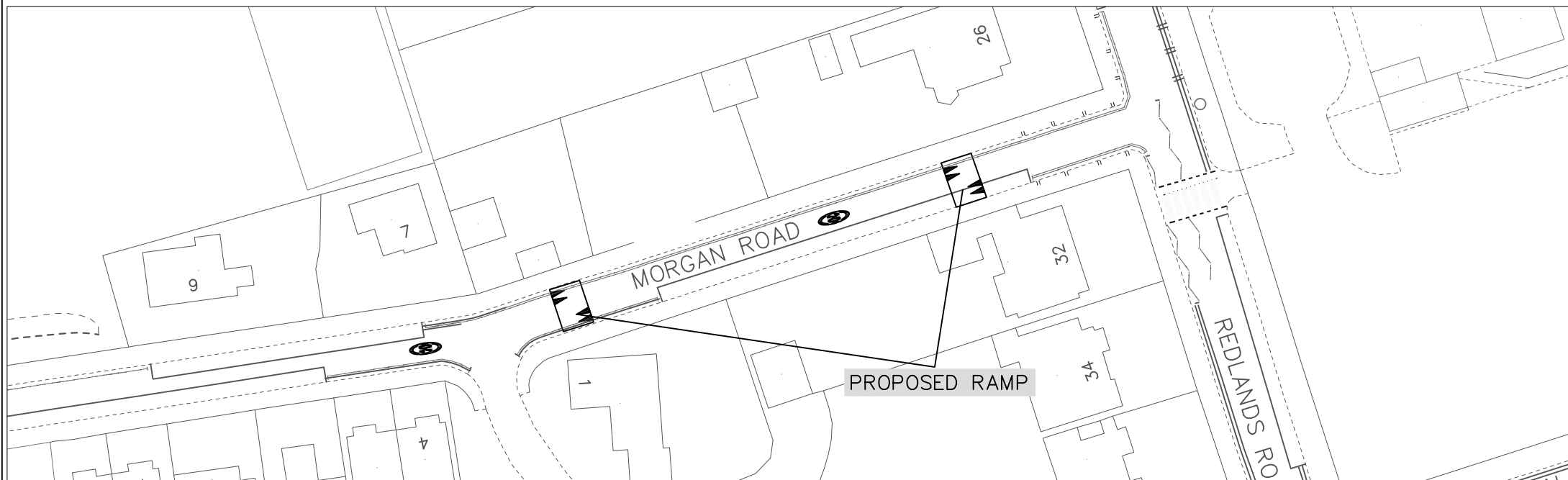
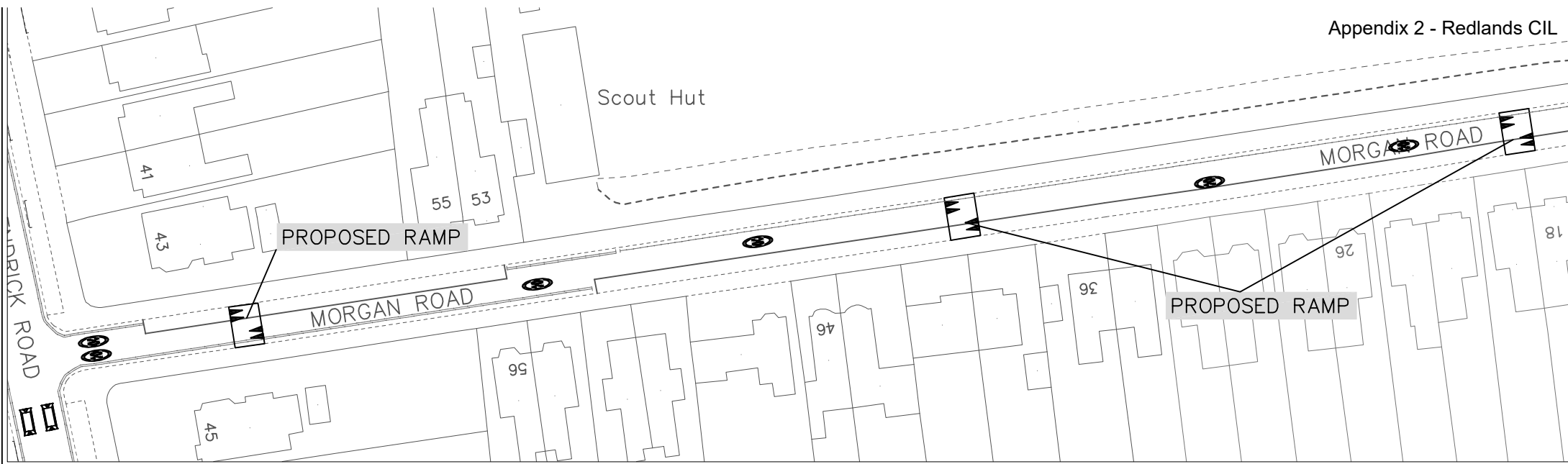
Crown copyright and database rights 2013 Ordnance Survey 100019672



Transport
Civic Offices, Bridge Street
Reading, RG1 2LU

PROJECT:		2020 CIL 20MPH Redlands	
DRAWING:		Kendrick Road page 2 of 2	
DRAWN: JT	CHECKED: JP	CHECKED: JP	DATE: Sept 2020
SCALE: N.T.S		DRAWING NO: Kendrick Road_R1	





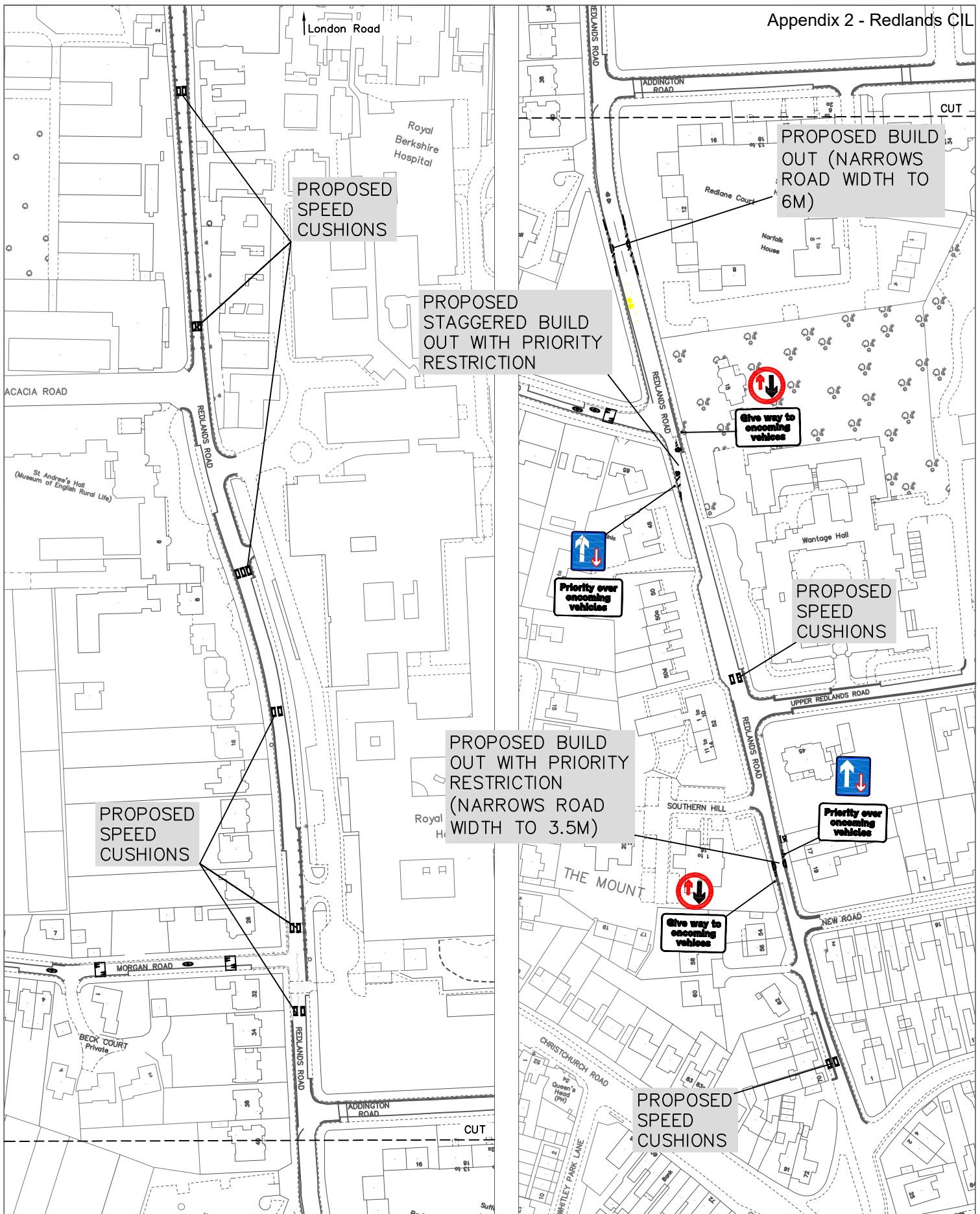
Crown copyright and database rights 2013 Ordnance Survey 100019672



Reading
Borough Council
Working better with you

Transport
Civic Offices, Bridge Street
Reading
RG1 2LU

Project		Scale	Drawn
2020 CIL 20MPH Redlands		N.T.S	JT
Drawing		Date	Checked
Morgan Road		Oct 20	JP
		Approved	JP
		Drawing No.	
		Morgan Road	



Crown copyright and database rights 2013 Ordnance Survey 100019672



Transport
Civic Offices, Bridge Street
Reading, RG1 2LU

PROJECT: 2020 CIL 20MPH Redlands

DRAWING: Redlands Rd

DRAWN: JT

CHECKED: JP

CHECKED: JP

DATE: Oct 2020

SCALE: N.T.S

DRAWING NO: Redlands Road