



**Reading**  
Borough Council  
Working better with you



**Primary Schools Designated Areas (Catchments) for  
Primary, Infant and Junior Schools in Reading for the  
**2027/2028** academic year.**

**For September **2027** entry**

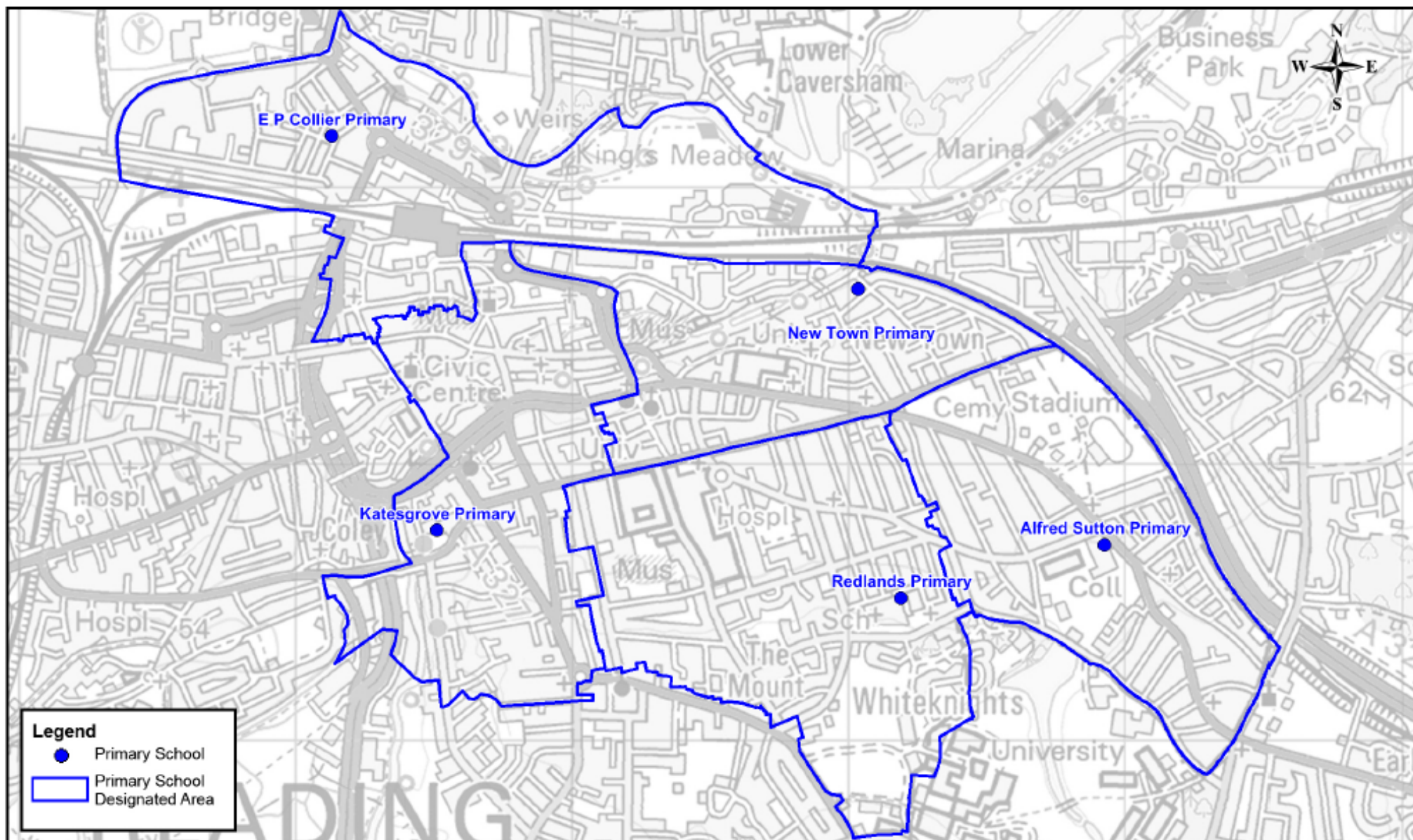
**Determined on**

The maps on the following pages show the primary school catchment areas.  
It includes catchments for Reading Borough Council maintained and other  
state maintained schools.

Please note, not all schools have a catchment area.

Some areas do not have a catchment school due to schools removing the  
catchment criteria from their policy.

The maps do not include parish catchments for schools. A parish catchment  
is an address which falls in the area of an ecclesiastical parish church.



Title: **Primary Schools Designated Areas**  
Central and East Reading

Drg.No.: GIS00015

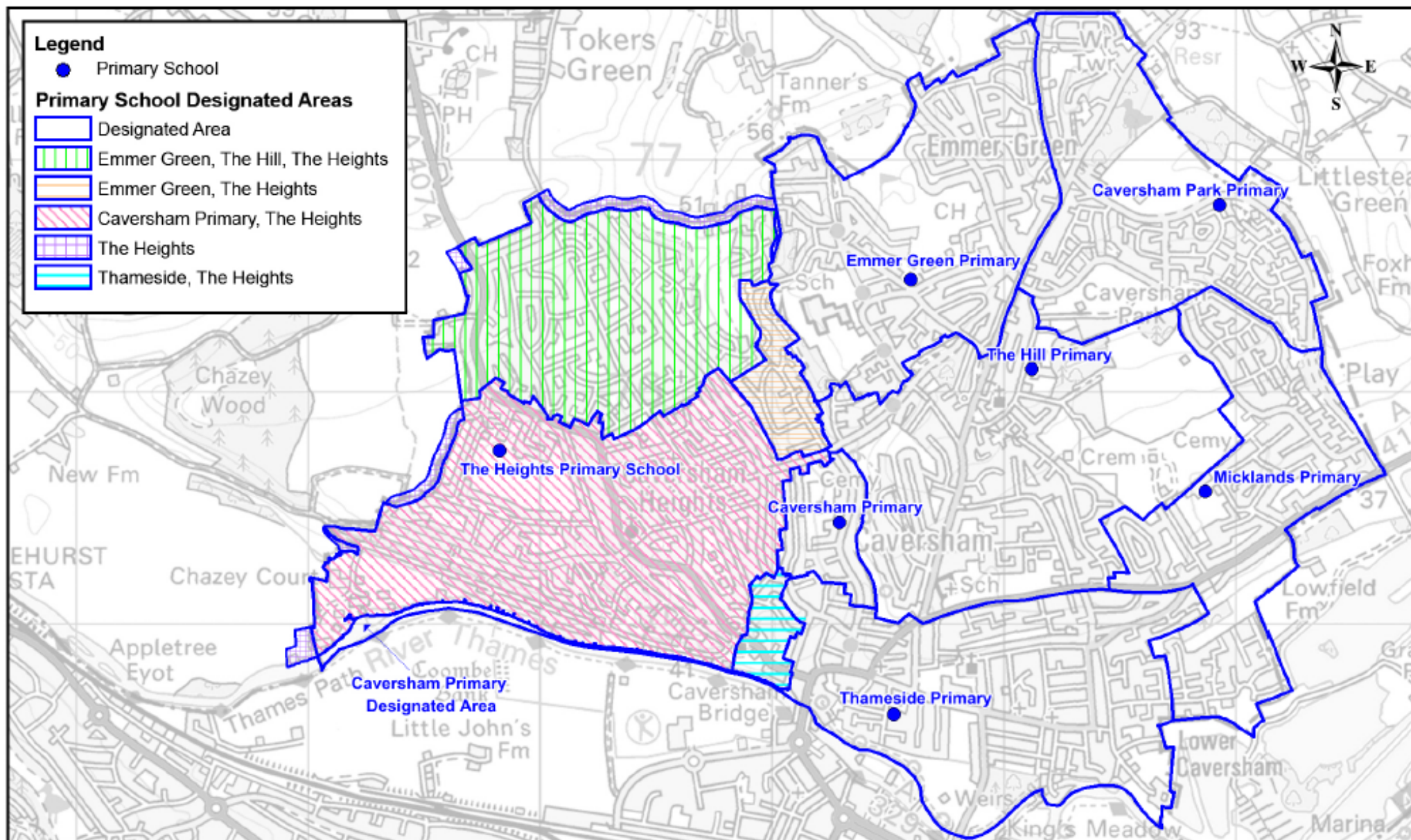
Produced by GIS & Mapping Services

Date: 09/08/2018 Scale at A4: 1:18500

Ref:7223 - G:\Mapinfo\Data\Client datasets\Education & Community\School Admissions\updated primary schools\designated areas maps







Title: **Primary Schools Designated Areas**  
North Reading

Drg.No.: GIS00012

Produced by GIS & Mapping Services

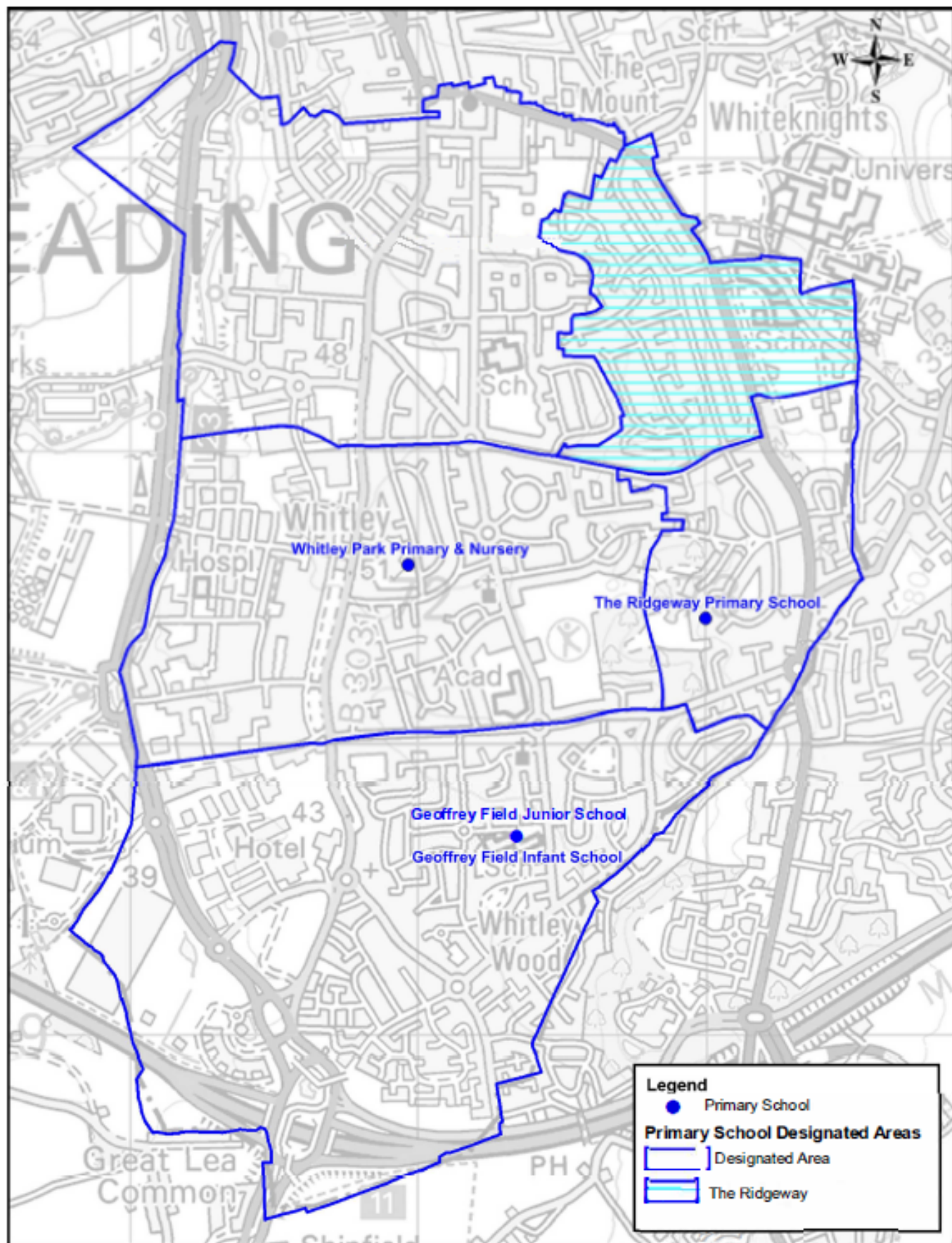
Date: 27/07/2020

Scale at A4: 1:22,000

Ref: G:\MID\CD\Ed&Comm\School Admissions\updated primary schools\designated areas maps

© Crown copyright and database rights 2020 Ordnance Survey 100019672





Title: **Primary Schools Designated Areas**  
South Reading

Drg.No.: GIS00013

Produced by GIS & Mapping Services

Date: 09/08/2018

Scale at A4: 1:18000

Ref: G:\MID\CD\Edu & Commu\School Admissions\updated primary\designated

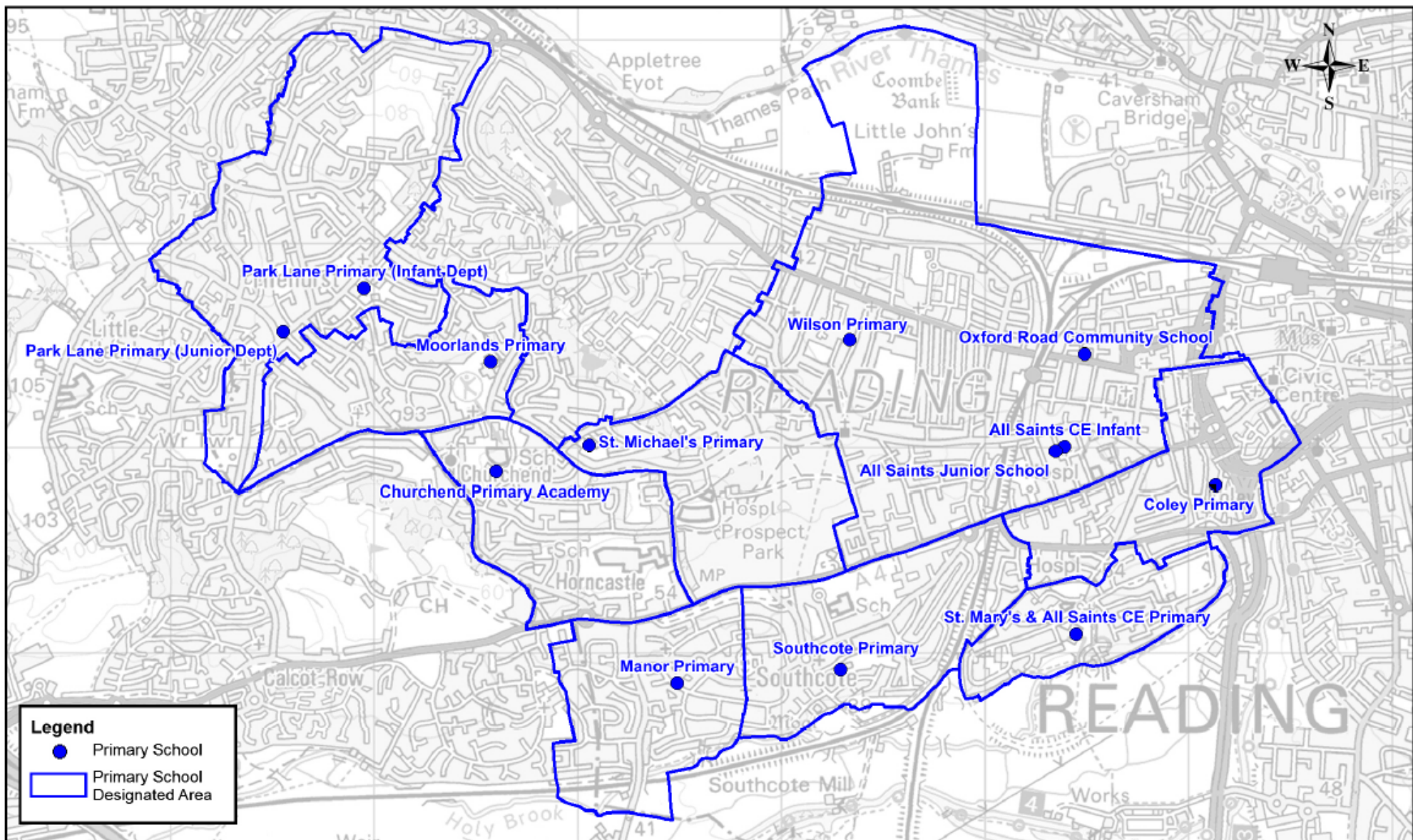


**Reading**  
Borough Council

Working better with you

© Crown copyright and database rights 2018 Ordnance Survey 100019672





Title: **Primary Schools Designated Areas**

West Reading

Drg.No.: GIS00014

Date: 09/08/2018

Scale at A4: 1:25000

Produced by GIS & Mapping Services

Ref:7223 - G:\Mapinfo\Data\Client datasets\Education & Community\School Admissions\updated primary schools\designated areas maps

© Crown copyright and database rights 2018 Ordnance Survey 100019672

